

Open Space Advisory Committee Meeting

June 8, 2017

4:00 – 6:00 PM

Meet at Currents to Carpool to site

600 Cregg Lane

Missoula, MT 59801

Agenda

1. Approve [minutes](#) from May 11th, 2017.
2. Rough Cut Evaluation and field trip to Oxbow Cattle Company conservation easement open space bond proposal.
3. Public comment on non-agenda items.
4. Adjourn.

The City makes reasonable accommodations for any known disability that may interfere with a person's ability to participate in this meeting. Persons needing assistance should provide advanced notice to allow adequate time to make needed arrangements. Please call **Corena Maurer** or write to Missoula Parks & Recreation Operations Division, 100 Hickory St., Missoula, MT 59801, to make your request known. (552-6253)



P
Oxbow Cattle Company

Haugan Drive

Lower Miller Creek Rd

Freigen Ct

Farkio Way

Haugan Dr

Christian Dr

Marissa Ct

Audrey Ct

Alexandra Ct

© 2016 Google


Google Earth

Imagery Date: 7/21/2016 46°47'53.26" N 114°04'40.86" W elev 3200 ft eye alt 9765 ft

2003



Meet here!!
Oxbow Cattle
Company



YOUR TRIP TO:










Oxbow Cattle Company, Haugan Drive

19 MIN | 7.5 MI

Est. fuel cost: \$0.74

Trip time based on traffic conditions as of 10:11 AM on May 15, 2017. Current Traffic: Moderate

-  1. Start out going southeast on Cregg Ln toward S Orange St/US-93 Bus S/US-93 Bus N.
----- Then 0.10 miles ----- 0.10 total miles
-  2. Turn right onto S Orange St/US-93 Bus S. Continue to follow US-93 Bus S.
----- Then 1.44 miles ----- 1.54 total miles
-  3. Turn slight right onto Brooks St/US-12 W/US-93 Bus S. Continue to follow Brooks St/US-12 W.
Brooks St is just past North Ave W.

If you are on Stephens Ave and reach W Kent Ave you've gone a little too far.
----- Then 2.23 miles ----- 3.77 total miles
-  4. Turn left onto Miller Creek Rd.
Miller Creek Rd is 0.2 miles past 39th St.
----- Then 0.50 miles ----- 4.28 total miles
-  5. Enter next roundabout and take the 1st exit onto Lower Miller Creek Rd.
----- Then 0.96 miles ----- 5.24 total miles
-  6. Turn left to stay on Lower Miller Creek Rd.
If you reach the end of Old Bitterroot Rd you've gone about 0.3 miles too far.
----- Then 0.19 miles ----- 5.43 total miles
-  7. Turn slight right to stay on Lower Miller Creek Rd.
If you reach the end of Gustuson Rd you've gone about 0.1 miles too far.
----- Then 1.86 miles ----- 7.29 total miles



8. Turn right onto Haugan Dr.

If you reach Tarkio Way you've gone about 0.5 miles too far.

Then 0.20 miles

7.49 total miles

Use of directions and maps is subject to our [Terms of Use](#). We don't guarantee accuracy, route conditions or usability. You assume all risk of use.

